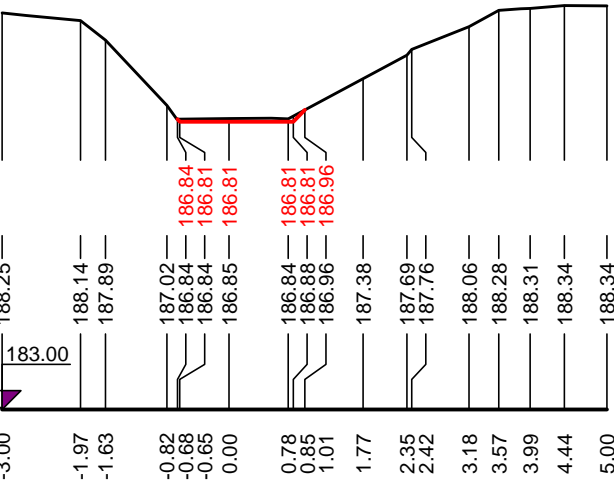


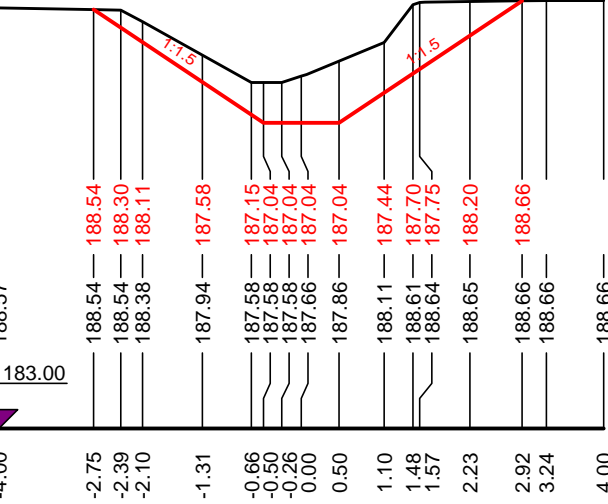
PF 34 KM 0.6040



KUBATURY

Na	0.07 m <sup>2</sup>
Ur	1.50 m
Sz	0.26 m

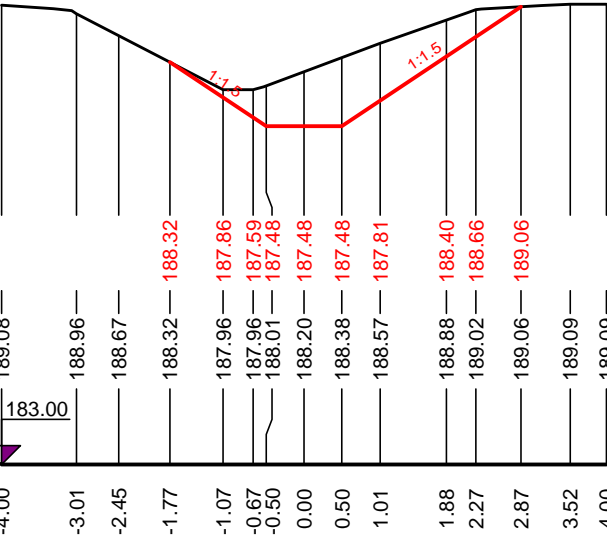
PF 37 KM 0.6600



KUBATURY

Na	2.75 m <sup>2</sup>
Ur	1.00 m
Sz	5.61 m

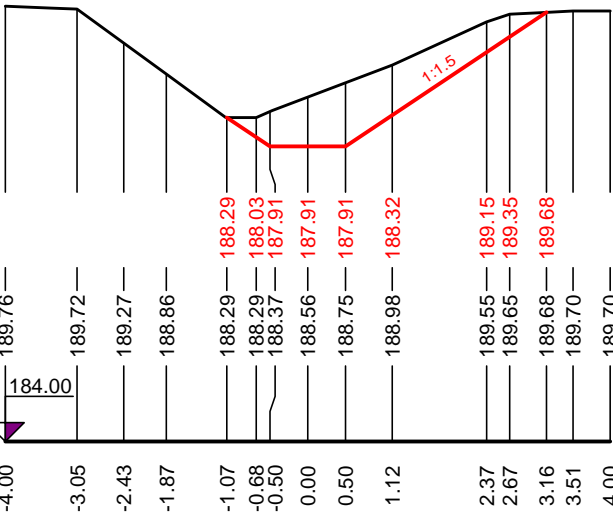
PF 40 KM 0.7200



KUBATURY

Na	2.17 m <sup>2</sup>
Ur	1.00 m
Sz	4.38 m

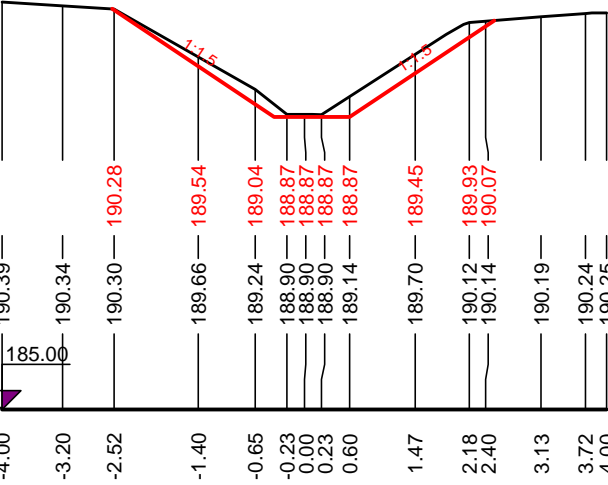
PF 43 KM 0.7800



KUBATURY

Na	2.07 m <sup>2</sup>
Ur	1.00 m
Sz	3.88 m

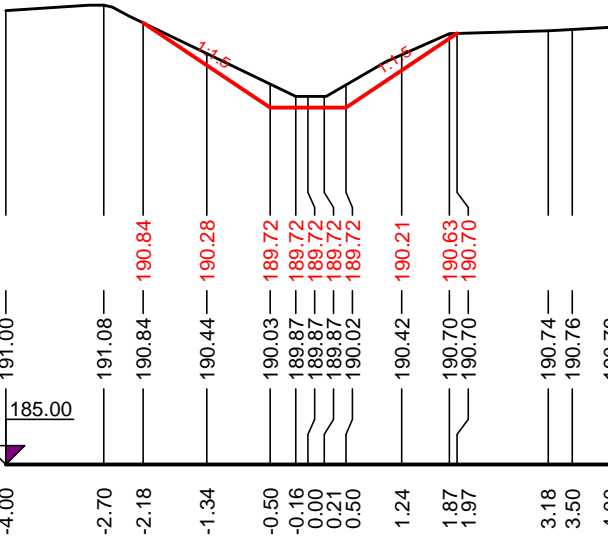
PF 46 KM 0.8270



KUBATURY

Na	0.75 m <sup>2</sup>
Ur	1.00 m
Sz	4.87 m

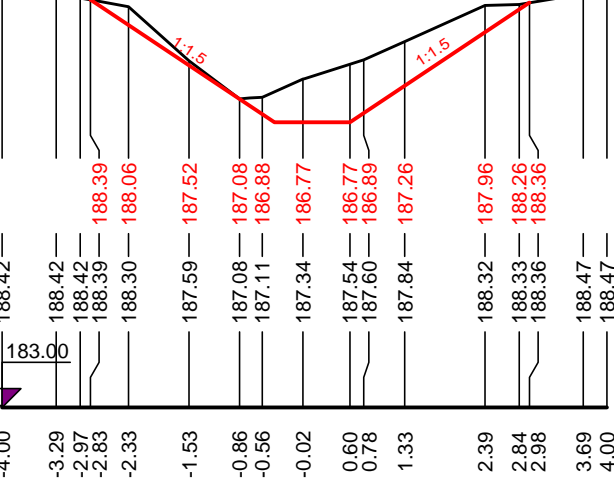
PF 49 KM 0.8800



KUBATURY

Na	0.75 m <sup>2</sup>
Ur	1.00 m
Sz	3.79 m

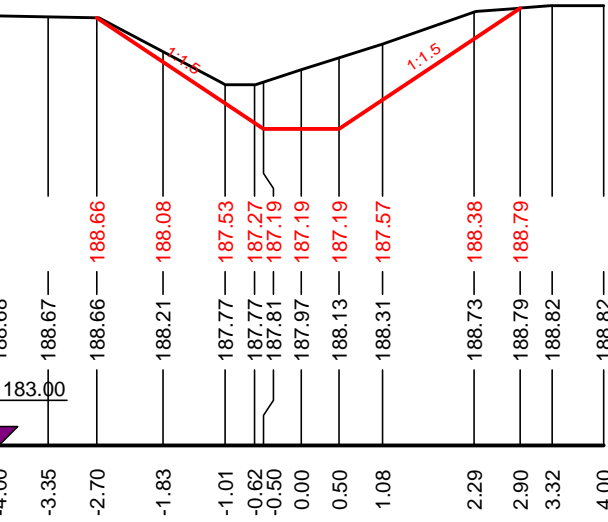
PF 35 KM 0.6220



KUBATURY

Na	1.98 m <sup>2</sup>
Ur	1.00 m
Sz	5.78 m

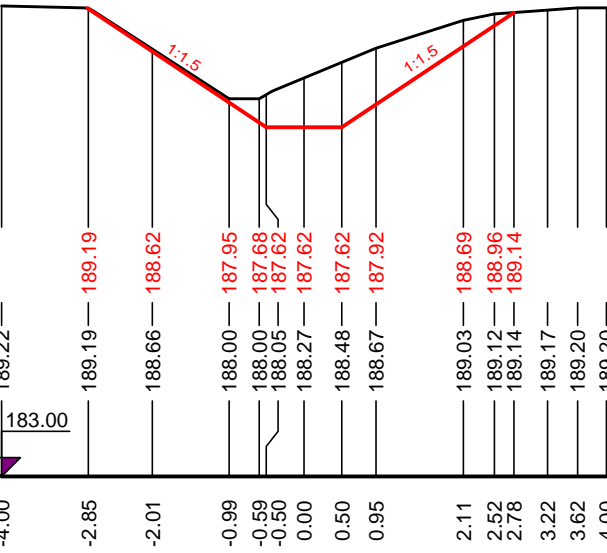
PF 38 KM 0.6800



KUBATURY

Na	2.47 m <sup>2</sup>
Ur	1.00 m
Sz	5.53 m

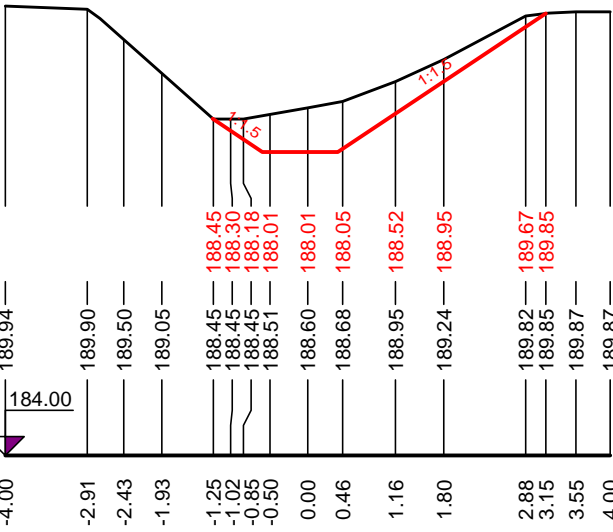
PF 41 KM 0.7400



KUBATURY

Na	1.94 m <sup>2</sup>
Ur	1.00 m
Sz	5.58 m

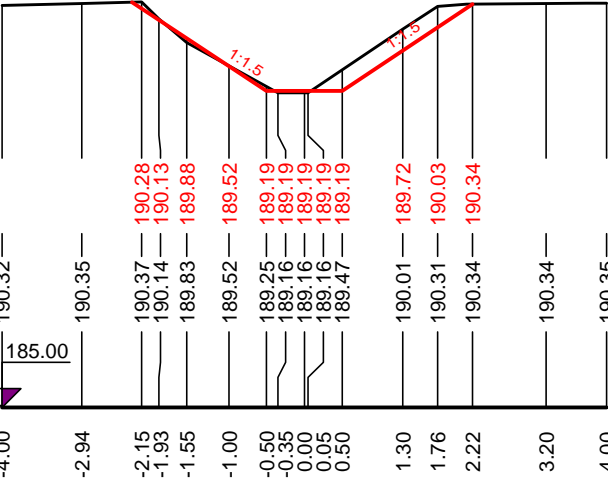
PF 44 KM 0.7950



KUBATURY

Na	1.61 m <sup>2</sup>
Ur	1.00 m
Sz	4.09 m

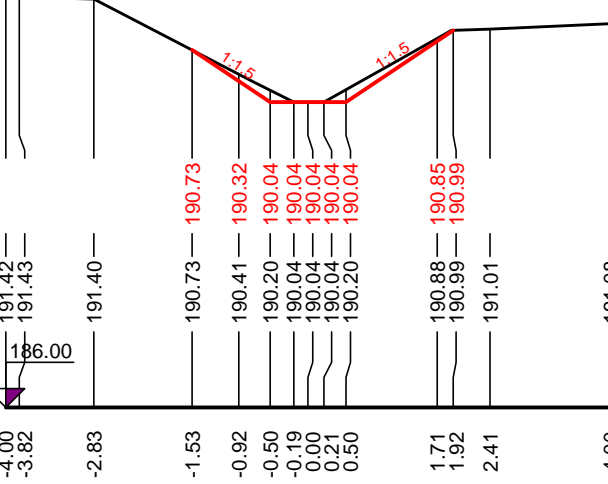
PF 47 KM 0.8400



KUBATURY

Na	0.51 m <sup>2</sup>
Ur	1.00 m
Sz	3.21 m

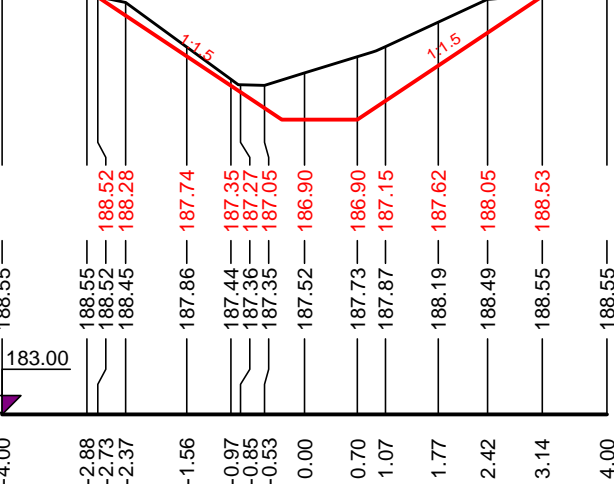
PF 50 KM 0.9000



KUBATURY

Na	0.25 m <sup>2</sup>
Ur	1.00 m
Sz	2.95 m

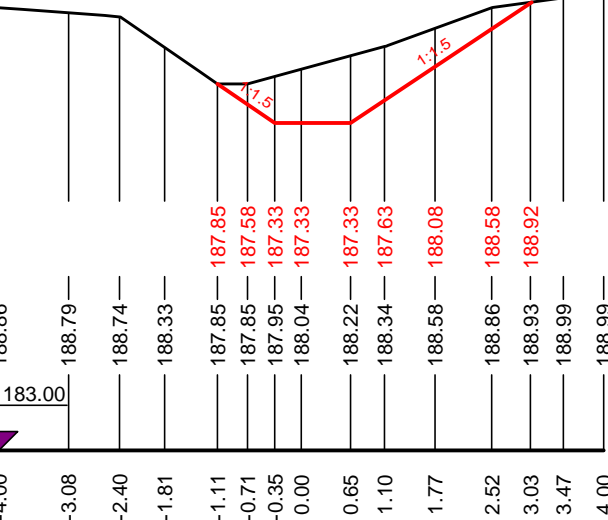
PF 36 KM 0.6400



KUBATURY

Na	2.29 m <sup>2</sup>
Ur	1.00 m
Sz	5.90 m

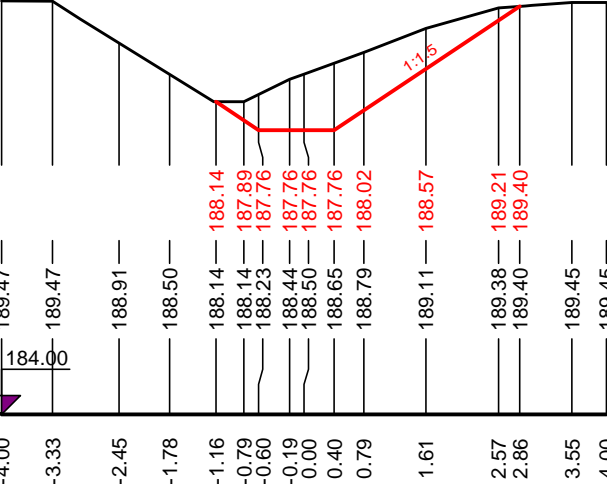
PF 39 KM 0.7000



KUBATURY

Na	2.10 m <sup>2</sup>
Ur	1.00 m
Sz	3.80 m

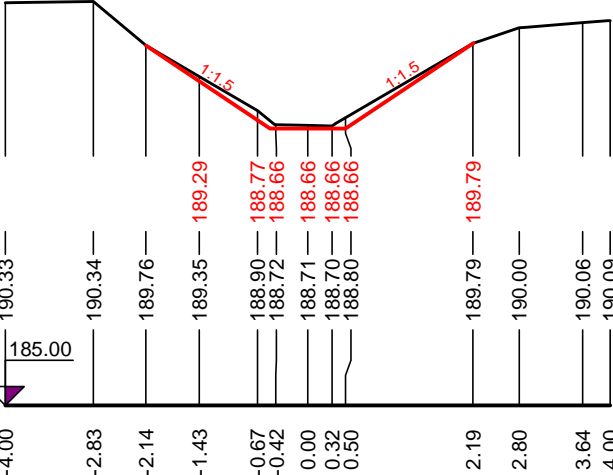
PF 42 KM 0.7600



KUBATURY

Na	2.03 m <sup>2</sup>
Ur	1.00 m
Sz	3.63 m

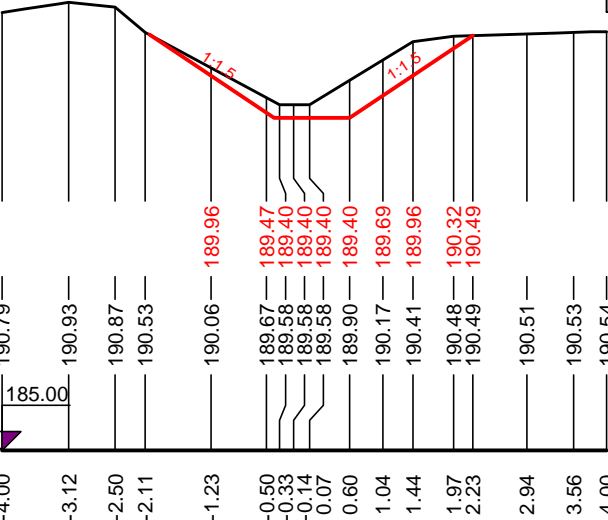
PF 45 KM 0.8140



KUBATURY

Na	0.28 m <sup>2</sup>
Ur	1.00 m
Sz	4.00 m

PF 48 KM 0.8600



KUBATURY

Na	1.02 m <sup>2</sup>
Ur	1.00 m
Sz	3.94 m

Výškový systém Balt po vyrovnání

Ing. KAREL VAŠTÍK, projektování vodních staveb

ul. Lideřovská 14, 696 61 VNOROVY, Lideřovice tel. 518 328 168, mobil 603 853 613, e-mail: karel.vastik@tiscali.cz

Vedoucí projektu	Ing. Karel Vašítek	Vypracoval	Ing. Karel Vašítek
Zodpovědný projektant	Ing. Karel Vašítek	Kontroloval	

Investor	Povodí Moravy, s.p., Dřevařská 932/11, 602 00 Brno				
Obec	Tlumačov	Katastr	Tlumačov na Moravě [767590]	Okres	Hodonín

Akce	Hájská příkopa, km 0,000 - 0,900, Tlumačov - odstranění nánosů, oprava opevnění
Stupeň	DOS, DRS
Datum	03/2022
Zakázkové číslo	67/2021
Měřítko	1: 100/100
Formát	4 x A4

SO	Výkres č.	Paré č.
Obsah	Příčné řezy č.34-50	D.1.1.7

